SHERIFF'S OFFICE
ADA COUNTY
GARY RANEY, SHERIFF

Police Services Bureau
Monthly Report May 2010

Group A NIBRS Crime*

	YTD			2010		
	2009	2010	Clearance Rate 2010	March	April	May
Person Crime*	317	322	41.9%	68	57	67
Property Crime*	561	580	25.0%	102	136	135
Society Crime*	265	258	88.0%	54	43	32
Total	**1,143**	**1,160**	**43.7%**	**224**	**236**	**234**
Felony	470	465	35.9%	90	99	96
Misdemeanor	671	689	49.1%	133	136	137

ACSO Jurisdiction Population
COMPASS 2009: 104,600
COMPASS 2010: 101,430
% Change -3.0%

Group A NIBRS Crime Rate YTD (per 1,000)
2009: 10.9
2010: 11.4
% Change 4.7%

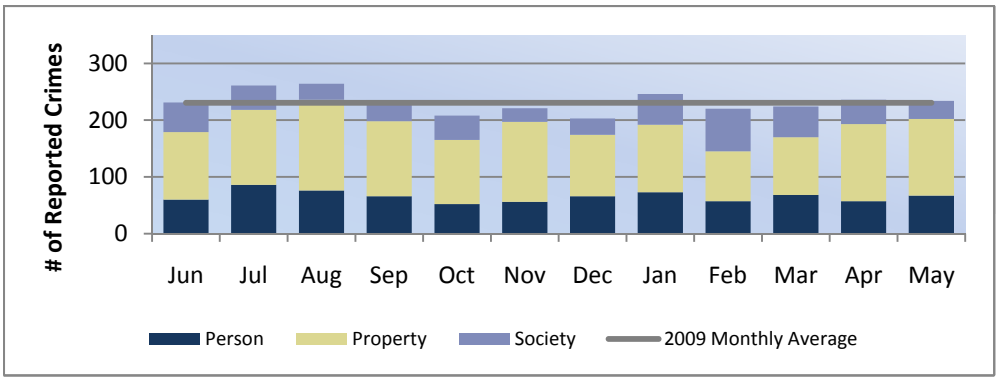

2009 Clearance Rates
Person: 70.6%
Property: 28.9%
Society: 91.9%
Total: 52.5%

Felony: 44.0%
Misdemeanor: 59.1%

As of February 2010

*Group A NIBRS Crime include the Person, Property, and Society offense categories listed below.
*Person Crimes: Assault, Homicide, Kidnapping/ Abduction, Forcible and Non-forcible Sex Offenses
*Property Crimes: Arson, Bribery, Burglary, Counterfeiting/ Forgery, Destruction/ Damage/ Vandalism of Property, Embezzlement, Extortion/ Blackmail, Fraud Offenses, Larceny/ Theft Offenses, Motor Vehicle Theft, Robbery, Stolen Property Offenses
*Society Crimes: Drug/ Narcotic Offenses, Gambling, Pornography/ Obscene Material, Prostitution, Weapon Law Violations

Police Activity

	YTD			2010		
	2009	2010	March	April	May
Calls For Service† (Total)	8,359	7,756	1,522	1,677	1,769
Total Response Time	8:16	8:30	9:52	7:42	8:42
Code 3‡ Calls For Service	232	176	43	39	38
Code 3‡ Response Time	4:53	4:42	5:01	4:44	4:34
Proactive Policing†	38,523	39,139	8,078	7,937	6,996
Reports (DR's)	6,290	5,530	1,165	1,115	1,095
Arrests§	1,308	1,120	233	195	231
Citations	5,609	3,910	832	826	630

May 2010
Top Calls For Service
Burglary Alarm (84)
Welfare Check (80)
Suspicious Vehicle (76)
Attempt To Locate Reckless Driver (72)
Attempt To Locate Drunk Driver (59)
Auto Accident Non-Injury (55)

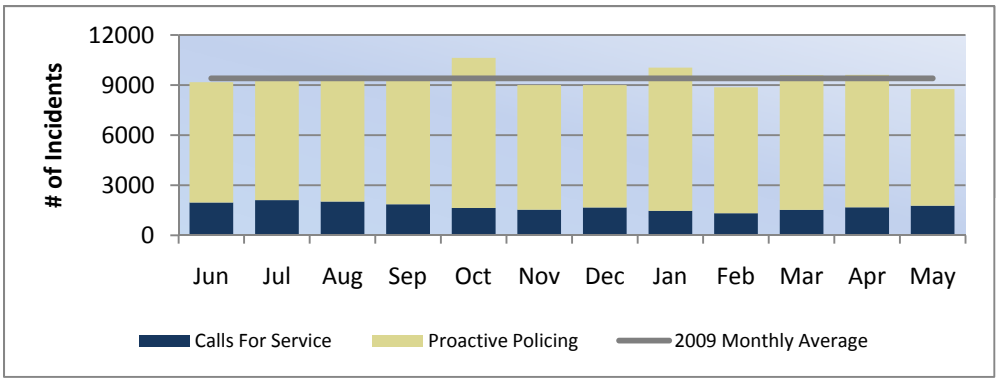

†Calls For Service: Citizen generated calls (911, non-emergency number, and cell phone); obligated time
†Proactive Policing: Traffic stops, field interviews, flag downs, citizen contacts, directed patrols, selective traffic enforcement, & problem solving; unobligated time
‡Code 3: Call requiring an Emergency Response when one or more of the following conditions is believed to exist: situation involves imminent potential for serious injury or death to any persons, in order to prevent or halt a crime of violence, when a serious public hazard exists, or emergency response will enhance the likelihood of apprehending a felony suspect.
§Arrest totals are based on the area in which the original crime occurred.

Property Crime

	YTD		2010		
	2009	2010	March	April	May
Vehicle Burglary	69	110	20	28	23
Residential Burglary	73	70	16	18	20
Commercial Burglary	11	28	2	0	4
Construction Burglary	6	4	0	3	0
Vandalism	145	128	21	32	25
Other**	257	240	43	55	63
Total	**561**	**580**	**102**	**136**	**135**
Construction Site Check#	2,288	1,945	393	408	513
Property/Security Check	6,359	10,340	2,062	1,975	1,886

**Other Property Crimes include:
Arson, Bribery, Counterfeiting/ Forgery, Embezzlement, Extortion/ Blackmail, Fraud, Larceny/ Theft, Motor Vehicle Theft, Robbery, and Stolen Property Offenses

Traffic

	YTD		2010		
	2009	2010	March	April	May
Crashes					
Property Damage	226	159	28	30	35
Personal Injury	134	97	20	20	13
Fatal	2	1	0	0	0
Total	**362**	**257**	**48**	**50**	**48**
Alcohol-Related Crashes	25	19	1	8	1
Traffic Stops	18,023	15,441	3,110	3,216	2,473
DUI Arrests	255	265	49	59	59
Moving Citations	2,431	1,357	290	318	221

May 2010
Crashes by Time of Day

0000-0600 hrs	2
0600-0900 hrs	4
0900-1200 hrs	2
1200-1500 hrs	**8**
1500-1800 hrs	**23**
1800-2100 hrs	6
2100-2400 hrs	3

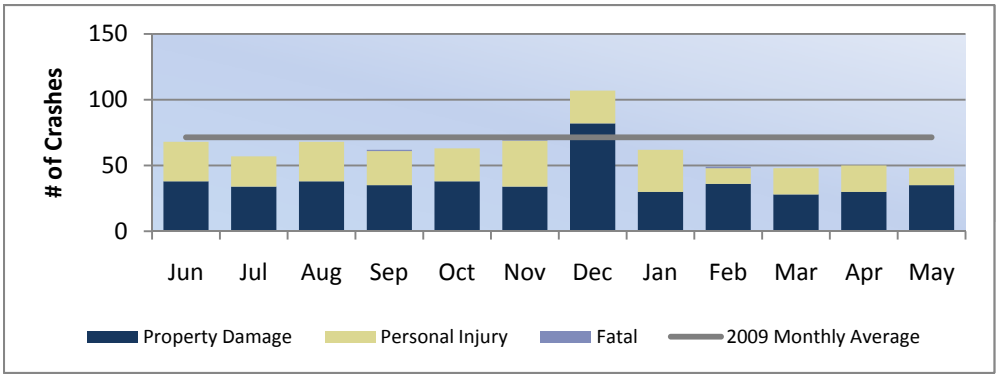

May 2010
Crashes by Day of Week

Sunday	0
Monday	**9**
Tuesday	8
Wednesday	5
Thursday	**14**
Friday	5
Saturday	7

May 2010
Top Crash Contributing Circumstances

Inattention (18)
Following Too Close (18)
Failed To Yield (7)

January - March 2010
Top Crash Intersections

State St & Highway 55 (7)
Eagle Rd & Highway 44 (6)
Highway 55 & Floating Feather Rd (3)
Star Rd & McMillan Rd (3)
Lake Hazel Rd & Cloverdale Rd (3)
Federal Way & Tolpmis St (3)
Victory Rd & Five Mile Rd (3)
Eagle Rd & Chinden Blvd (3)
Highway 44 & W State St (3)