SHERIFF'S OFFICE
ADA COUNTY
GARY RANEY, SHERIFF

Police Services Bureau
Monthly Report August 2008

Group A NIBRS Crime*

	YTD			2008		
	2007	2008	Clearance Rate 2008	June	July	August
Person Crime*	644	589	63.3%	75	78	76
Property Crime*	1,388	1,152	23.1%	154	171	153
Society Crime*	394	340	94.4%	40	43	33
Total	**2,426**	**2,081**	**46.1%**	**269**	**292**	**262**
Felony	1,108	901	34.5%	100	140	123
Misdemeanor	1,310	1,174	54.9%	166	151	139

ACSO Jurisdiction Population
COMPASS 2007: 98,253
COMPASS 2008: 102,440
% Change 4.3%

Group A NIBRS Crime Rate YTD (per 1,000)
2007: 24.7
2008: 20.8
% Change -15.7%

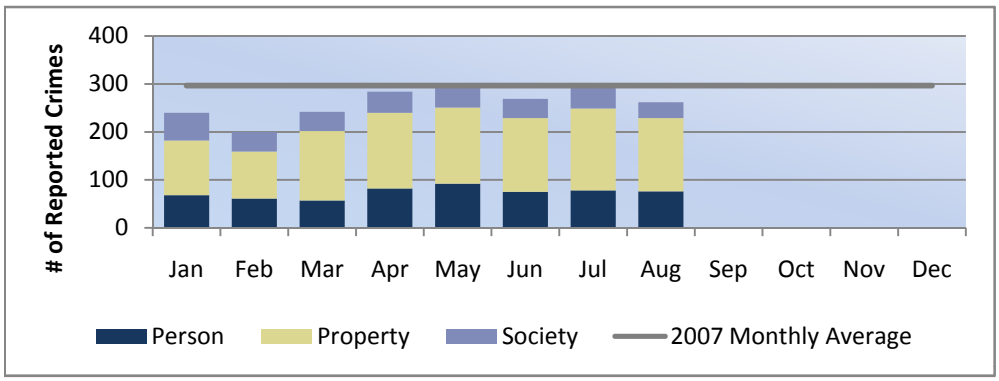

2007 Clearance Rates
Person: 68.7%
Property: 26.1%
Society: 94.5%
Total: 48.4%

Felony: 42.3%
Misdemeanor: 53.3%

*Group A NIBRS Crime include the Person, Property, and Society offense categories listed below.
*Person Crimes: Assault, Homicide, Kidnapping/ Abduction, Forcible and Non-forcible Sex Offenses
*Property Crimes: Arson, Bribery, Burglary, Counterfeiting/ Forgery, Destruction/ Damage/ Vandalism of Property, Embezzlement, Extortion/ Blackmail, Fraud Offenses, Larceny/ Theft Offenses, Motor Vehicle Theft, Robbery, Stolen Property Offenses
*Society Crimes: Drug/ Narcotic Offenses, Gambling, Pornography/ Obscene Material, Prostitution, Weapon Law Violations

Police Activity

	YTD			2008		
	2007	2008	June	July	August
Calls For Service†	15,457	14,111	1,826	2,002	1,884
Total Response Time	9:12	8:54	9:05	8:35	8:43
Code 3‡ Response Time	5:04	4:44	4:34	4:34	5:05
Officer-Initiated†	29,276	34,958	4,232	4,801	4,755
Proactive†	11,668	16,113	2,063	2,231	2,339
Reports (DR's)	11,099	10,449	1,253	1,296	1,262
Arrests§	2,450	2,456	251	306	370
Citations	7,293	7,703	1,026	1,163	1,030

August 2008
Top Calls For Service
Burglary Alarm
Attempt To Locate Drunk Driver
Auto Accident Non-injury
Welfare Check
Loose/Dead/Injured Animal

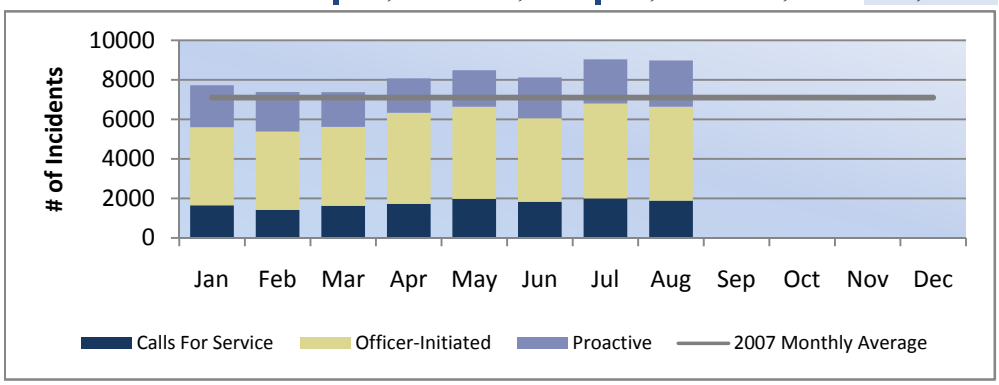

†Calls For Service: Citizen generated calls (911, non-emergency number, and cell phone); obligated time
†Officer-Initiated: Traffic stops, field interviews, flag downs, & citizen contacts; unobligated time
†Proactive: Directed patrols, selective traffic enforcement, & problem solving; unobligated time
‡Code 3: Call requiring an Emergency Response when one or more of the following conditions is believed to exist: situation involves imminent potential for serious injury or death to any persons, in order to prevent or halt a crime of violence, when a serious public hazard exists, or emergency response will enhance the likelihood of apprehending a felony suspect.
§Arrest totals are based on the area in which the original crime occurred.

Property Crime

	YTD 2007	YTD 2008	2008 August
Vehicle Burglary	241	179	28
Residential Burglary	118	134	22
Commercial Burglary	41	43	9
Construction Burglary	42	23	0
Vandalism	367	266	18
Other**	579	507	76
Total	**1,388**	**1,152**	**153**
Construction Site Check#	5,230	4,626	466
Property/Security Check	4,090	7,017	1,042

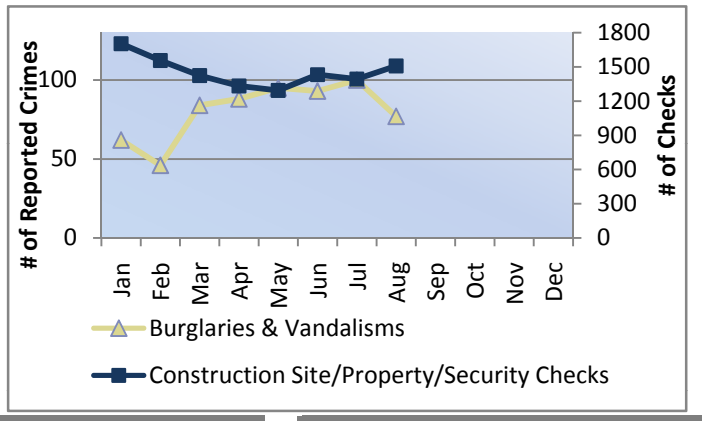

**Other Property Crimes include:
Arson, Bribery, Counterfeiting/ Forgery, Embezzlement, Extortion/ Blackmail, Fraud, Larceny/ Theft, Motor Vehicle Theft, Robbery, and Stolen Property Offenses

Tracking of Construction Site Checks began in March 2007.

Traffic

	YTD 2007	YTD 2008	2008 June	2008 July	2008 August
Crashes					
Property Damage	404	367	39	31	40
Personal Injury	259	231	39	24	21
Fatal	9	2	0	0	0
Total	**672**	**600**	**78**	**55**	**61**
Alcohol-Related Crashes	66	♦	10	4	♦
Traffic Stops	15,142	20,131	2,460	2,874	2,746
DUI Arrests	254	324	35	44	59
DWP Citations	474	583	69	79	66
Moving Citations	3,984	3,185	413	500	412

August 2008
Crashes by Time of Day

0000-0600 hrs	2
0600-0900 hrs	7
0900-1200 hrs	7
1200-1500 hrs	10
1500-1800 hrs	**14**
1800-2100 hrs	**13**
2100-2400 hrs	8

August 2008
Crashes by Day of Week

Sunday	3
Monday	10
Tuesday	**12**
Wednesday	**11**
Thursday	9
Friday	9
Saturday	7

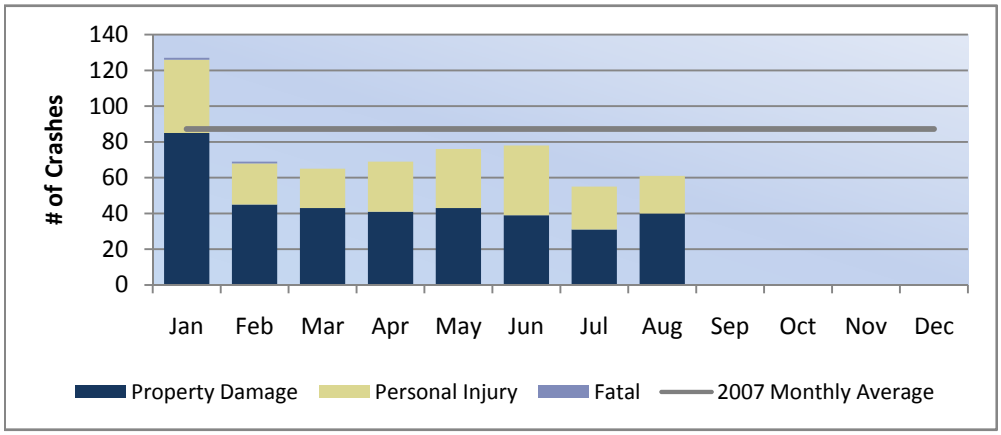

August 2008
Top Crash Contributing Circumstances

Currently Unavailable

♦ Contributing circumstances for August 2008 crashes are currently unavailable.

April - June 2008
Top Crash Intersections

Eagle Rd & Chinden Blvd
Chinden Blvd & Locust Grove Rd
State St & Highway 55
Chinden Blvd & Linder Rd
State St & Park Ln
Emmett Hwy & Beacon Light Rd
Eagle Rd & Highway 44