Police Services Bureau
Monthly Report March 2011

Group A NIBRS Crime*

	YTD 2010	YTD 2011	Clearance Rate 2011 YTD	2011 January	2011 February	2011 March
Person Crime*	196	166	53.0%	54	44	68
Property Crime*	308	259	19.3%	90	72	97
Society Crime*	185	178	86.0%	81	46	51
Total	**689**	**603**	**48.3%**	**225**	**162**	**216**
Felony	273	243	33.7%	86	68	89
Misdemeanor	412	360	58.1%	139	94	127

ACSO Jurisdiction Population
Census 2010: 100,630
(2011 Population Estimates Not Available)

Group A NIBRS Crime Rate YTD (per 1,000)
2010 6.8
2011 6.0
% Change -12.5%

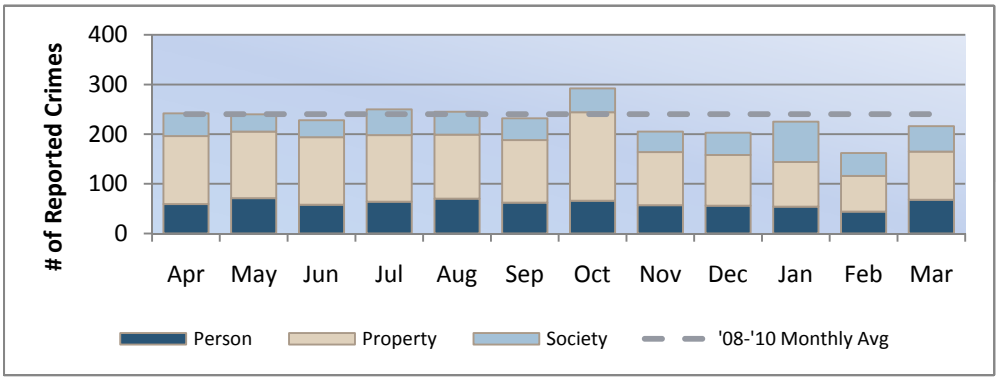

2010 Clearance Rates
Person: 79.7%
Property: 39.6%
Society: 93.2%
Total: 61.3%

Felony: 57.0%
Misdemeanor: 64.9%

As of March 2011

*Group A NIBRS Crime include the Person, Property, and Society offense categories listed below.
*Person Crimes: Assault, Homicide, Kidnapping/ Abduction, Forcible and Non-forcible Sex Offenses
*Property Crimes: Arson, Bribery, Burglary, Counterfeiting/ Forgery, Destruction/ Damage/ Vandalism of Property, Embezzlement, Extortion/ Blackmail, Fraud Offenses, Larceny/ Theft Offenses, Motor Vehicle Theft, Robbery, Stolen Property Offenses
*Society Crimes: Drug/ Narcotic Offenses, Gambling, Pornography/ Obscene Material, Prostitution, Weapon Law Violations

Police Activity

	YTD 2010	YTD 2011	2011 January	2011 February	2011 March
Calls For Service† (Total)	4,313	4,303	1,459	1,297	1,547
Total Response Time	7:56	8:23	8:18	8:23	8:29
Code 3‡ Calls For Service	99	105	39	27	39
Code 3‡ Response Time	4:45	5:17	5:06	5:40	5:12
Proactive Policing†	24,206	20,667	6,859	6,699	7,109
Reports (DR's)	3,380	3,193	1,044	1,007	1,142
Arrests§	743	648	199	199	250
Citations	2,459	1,923	640	625	658

March 2011
Top Calls For Service
Burglary Alarm (77)
Attempt To Locate Reckless Driver (71)
Welfare Check (68)
Citizen Assist (60)
Auto Accident Non-Injury (51)
Suspicious Vehicle (50)

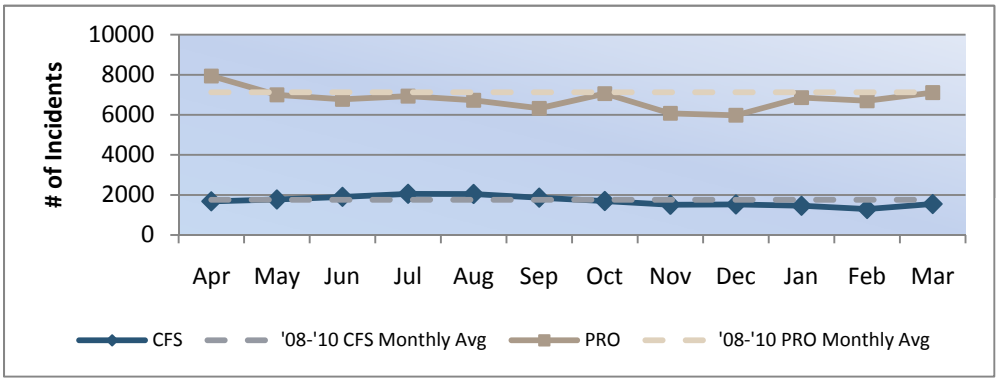

†Calls For Service: Citizen generated calls (911, non-emergency number, and cell phone); obligated time
†Proactive Policing: Traffic stops, field interviews, flag downs, citizen contacts, directed patrols, selective traffic enforcement, & problem solving; unobligated time
‡Code 3: Call requiring an Emergency Response when one or more of the following conditions is believed to exist: situation involves imminent potential for serious injury or death to any persons, in order to prevent or halt a crime of violence, when a serious public hazard exists, or emergency response will enhance the likelihood of apprehending a felony suspect.
§Arrest totals are based on the area in which the original crime occurred.

Property Crime

	YTD		2011		
	2010	2011	January	February	March
Vehicle Burglary	55	47	19	6	22
Residential Burglary	32	29	14	7	8
Commercial Burglary	24	7	3	3	1
Construction Burglary	1	2	0	2	0
Vandalism	73	52	16	13	23
Other**	123	122	38	41	43
Total	**308**	**259**	**90**	**72**	**97**
Construction Site Check	1,024	556	202	175	179
Property/Security Check	6,479	6,180	2,328	2,066	1,786

**Other Property Crimes include:

Arson, Bribery, Counterfeiting/ Forgery, Embezzlement, Extortion/ Blackmail, Fraud, Larceny/ Theft, Motor Vehicle Theft, Robbery, and Stolen Property Offenses

Traffic

	YTD		2011		
	2010	2011	January	February	March
Crashes					
Property Damage	94	126	54	33	39
Personal Injury	64	61	30	18	13
Fatal	1	1	0	0	1
Total	**159**	**188**	**84**	**51**	**53**
Alcohol-Related Crashes	10	10	7	2	1
Traffic Stops	9,752	7,716	2,423	2,507	2,786
DUI Arrests	148	123	39	39	45
Moving Citations	818	673	239	200	234

March 2011
Crashes by Time of Day

0000-0600 hrs	3
0600-0900 hrs	**12**
0900-1200 hrs	6
1200-1500 hrs	9
1500-1800 hrs	**14**
1800-2100 hrs	3
2100-2400 hrs	6

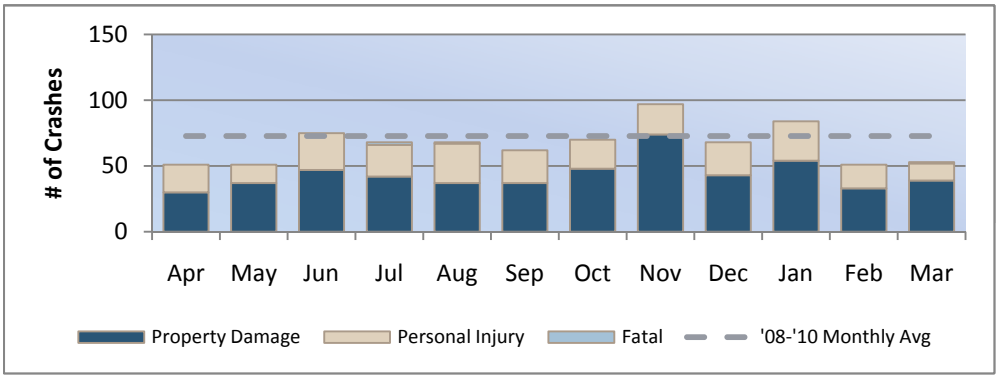

March 2011
Crashes by Day of Week

Sunday	3
Monday	**13**
Tuesday	3
Wednesday	6
Thursday	**16**
Friday	8
Saturday	4

March 2011
Top Crash Contributing Circumstances

Inattention (17)
Following Too Close (10)
Failed To Yield (8)
Speed Too Fast For Conditions (5)

January - March 2011
Top Crash Intersections

Highway 44 & Eagle Rd (7)
Amity Rd & Black Cat Rd (6)
Eagle Rd & Rivershore Ln/ Riverside Dr (4)
State St & Emmett Hwy (3)
Eagle Rd & State St (3)
State St & Linder Rd (3)
State St & Highway 55 (3)