Police Services Bureau
Monthly Report January 2011

Group A NIBRS Crime*

	YTD 2010	YTD 2011	Clearance Rate 2011 YTD	2010 November	2010 December	2011 January
Person Crime*	72	54	55.6%	57	55	54
Property Crime*	119	87	12.6%	111	100	87
Society Crime*	55	74	86.5%	41	45	74
Total	**246**	**215**	**48.8%**	**209**	**200**	**215**
Felony	109	79	29.1%	94	92	79
Misdemeanor	135	136	60.3%	114	107	136

ACSO Jurisdiction Population
COMPASS 2010 (proposed): 101,430
2011 Population Estimates Not Available

Group A NIBRS Crime Rate YTD (per 1,000)
2010 2.4
2011 2.1
% Change -12.6%

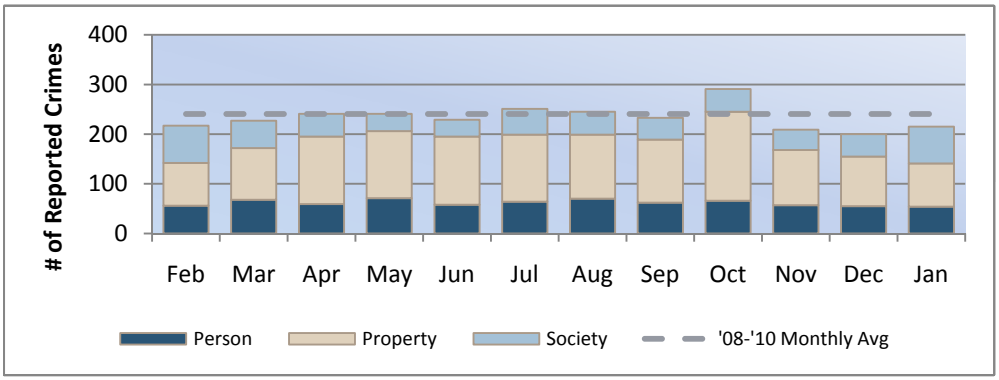

2010 Clearance Rates
Person: 78.8%
Property: 37.4%
Society: 93.0%
Total: 59.8%

Felony: 53.7%
Misdemeanor: 64.6%

As of February 2011

*Group A NIBRS Crime include the Person, Property, and Society offense categories listed below.
*Person Crimes: Assault, Homicide, Kidnapping/ Abduction, Forcible and Non-forcible Sex Offenses
*Property Crimes: Arson, Bribery, Burglary, Counterfeiting/ Forgery, Destruction/ Damage/ Vandalism of Property, Embezzlement, Extortion/ Blackmail, Fraud Offenses, Larceny/ Theft Offenses, Motor Vehicle Theft, Robbery, Stolen Property Offenses
*Society Crimes: Drug/ Narcotic Offenses, Gambling, Pornography/ Obscene Material, Prostitution, Weapon Law Violations

Police Activity

	YTD 2010	YTD 2011	2010 November	2010 December	2011 January
Calls For Service† (Total)	1,469	1,459	1,509	1,525	1,459
Total Response Time	8:06	8:18	8:11	8:27	8:18
Code 3‡ Calls For Service	35	39	37	45	39
Code 3‡ Response Time	4:57	5:06	4:59	4:38	5:06
Proactive Policing†	8,575	6,859	6,075	5,979	6,859
Reports (DR's)	1,136	1,018	1,059	987	1,018
Arrests§	241	188	240	253	188
Citations	813	622	549	526	622

January 2011
Top Calls For Service
Burglary Alarm (67)
Attempt To Locate Reckless Driver (64)
Welfare Check (61)
Suspicious Vehicle (54)
Attempt To Locate Drunk Driver (54)
Citizen Assist (50)

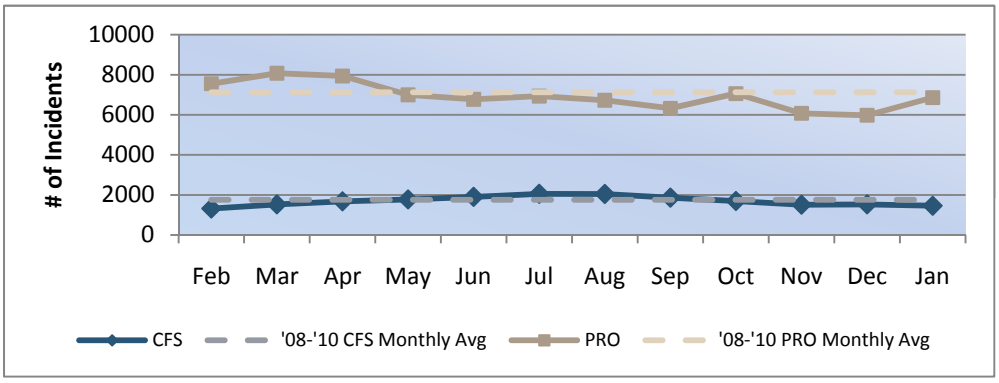

†Calls For Service: Citizen generated calls (911, non-emergency number, and cell phone); obligated time
†Proactive Policing: Traffic stops, field interviews, flag downs, citizen contacts, directed patrols, selective traffic enforcement, & problem solving; unobligated time
‡Code 3: Call requiring an Emergency Response when one or more of the following conditions is believed to exist: situation involves imminent potential for serious injury or death to any persons, in order to prevent or halt a crime of violence, when a serious public hazard exists, or emergency response will enhance the likelihood of apprehending a felony suspect.
§Arrest totals are based on the area in which the original crime occurred.

Property Crime

	YTD		2010		2011
	2010	2011	November	December	January
Vehicle Burglary	17	19	14	16	19
Residential Burglary	10	13	25	15	13
Commercial Burglary	20	3	2	2	3
Construction Burglary	1	0	0	0	0
Vandalism	30	16	22	17	16
Other**	41	36	48	50	36
Total	**119**	**87**	**111**	**100**	**87**
Construction Site Check	341	202	211	212	202
Property/Security Check	2,403	2,328	2,057	2,167	2,328

**Other Property Crimes include:

Arson, Bribery, Counterfeiting/ Forgery, Embezzlement, Extortion/ Blackmail, Fraud, Larceny/ Theft, Motor Vehicle Theft, Robbery, and Stolen Property Offenses

Traffic

	YTD		2010		2011
	2010	2011	November	December	January
Crashes					
Property Damage	30	51	74	43	51
Personal Injury	32	29	23	25	29
Fatal	0	0	0	0	0
Total	**62**	**80**	**97**	**68**	**80**
Alcohol-Related Crashes	8	5	5	7	5
Traffic Stops	3,483	2,423	1,977	1,920	2,423
DUI Arrests	43	39	41	47	39
Moving Citations	249	233	214	193	233

January 2011
Crashes by Time of Day

0000-0600 hrs	4
0600-0900 hrs	**21**
0900-1200 hrs	10
1200-1500 hrs	10
1500-1800 hrs	**18**
1800-2100 hrs	11
2100-2400 hrs	5

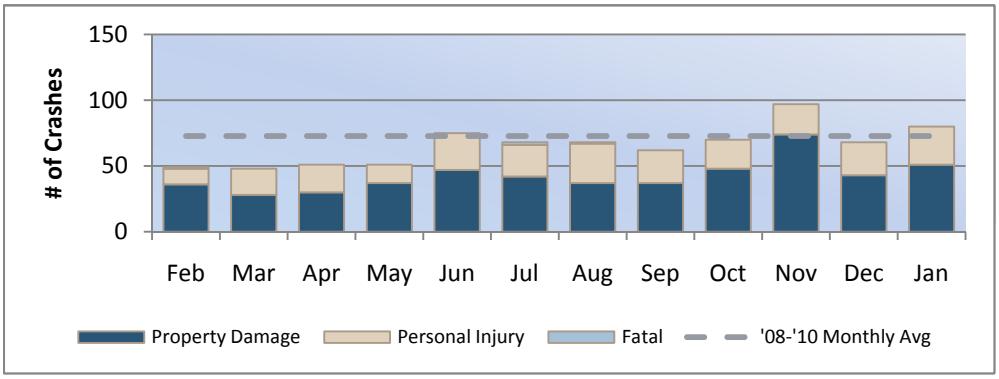

January 2011
Crashes by Day of Week

Sunday	2
Monday	13
Tuesday	**15**
Wednesday	10
Thursday	**15**
Friday	**15**
Saturday	10

January 2011
Top Crash Contributing Circumstances

Inattention (19)
Speed Too Fast For Conditions (19)
Following Too Close (17)
Failed To Yield (9)

October - December 2010
Top Crash Intersections

Highway 44 & Eagle Rd (12)
Chinden Blvd & Eagle Rd (6)
Eagle Rd & Island Wood Dr (4)
Deer Flat Rd & Linder Rd (3)
State St & Highwy 55 (3)
Eagle Rd & Colchester Dr (3)
Columbia Rd & Black Cat Rd (3)
State St & Fisher Park Wy (3)
Cloverdale Rd & Hubbard Rd (3)
Meridian Rd & Columbia Rd (3)
Highway 44 & W State St (3)
Columbia Rd & Locust Grove Rd (3)