Police Services Bureau
Monthly Report April 2011

Group A NIBRS Crime*

	YTD 2010	YTD 2011	Clearance Rate 2011 YTD	2011 February	2011 March	2011 April
Person Crime*	255	223	70.4%	44	69	56
Property Crime*	445	347	25.1%	71	100	86
Society Crime*	231	231	89.6%	50	52	47
Total	**931**	**801**	**56.3%**	**165**	**221**	**189**
Felony	378	320	41.9%	71	90	72
Misdemeanor	549	481	65.9%	94	131	117

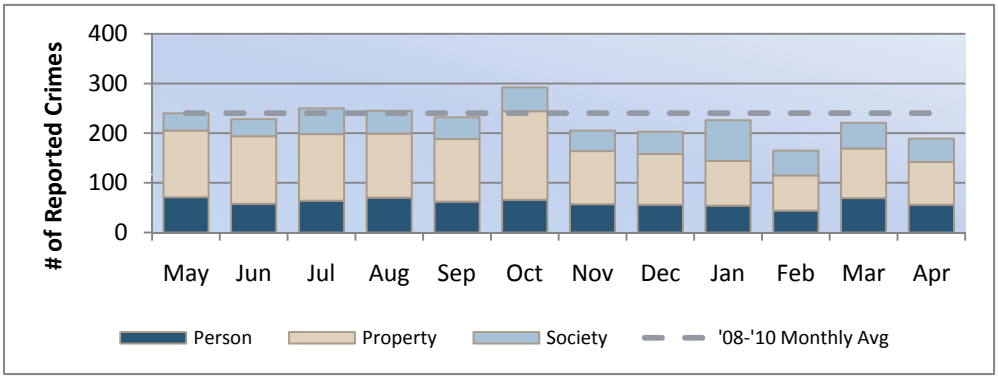

ACSO Jurisdiction Population
Census 2010: 100,630
(2011 Population Estimates Not Available)

Group A NIBRS Crime Rate YTD (per 1,000)
2010 9.3
2011 8.0
% Change -14.0%

2010 Clearance Rates
Person: 79.7%
Property: 39.6%
Society: 93.2%
Total: 61.3%

Felony: 57.0%
Misdemeanor: 64.9%

As of March 2011

*Group A NIBRS Crime include the Person, Property, and Society offense categories listed below.
*Person Crimes: Assault, Homicide, Kidnapping/ Abduction, Forcible and Non-forcible Sex Offenses
*Property Crimes: Arson, Bribery, Burglary, Counterfeiting/ Forgery, Destruction/ Damage/ Vandalism of Property, Embezzlement, Extortion/ Blackmail, Fraud Offenses, Larceny/ Theft Offenses, Motor Vehicle Theft, Robbery, Stolen Property Offenses
*Society Crimes: Drug/ Narcotic Offenses, Gambling, Pornography/ Obscene Material, Prostitution, Weapon Law Violations

Police Activity

	YTD 2010	YTD 2011	2011 February	2011 March	2011 April
Calls For Service† (Total)	5,993	5,812	1,297	1,547	1,509
Total Response Time	7:52	8:19	8:23	8:29	8:07
Code 3‡ Calls For Service	138	148	27	39	43
Code 3‡ Response Time	4:45	5:13	5:40	5:12	5:02
Proactive Policing†	32,143	27,505	6,699	7,109	6,838
Reports (DR's)	4,517	4,313	1,021	1,179	1,068
Arrests§	945	869	208	262	201
Citations	3,287	2,688	625	704	719

April 2011
Top Calls For Service
Attempt To Locate Reckless Driver (83)
Loose/Dead/Injured Animal (78)
Burglary Alarm (67)
Suspicious Vehicle (61)
Welfare Check (55)
Citizen Assist (52)

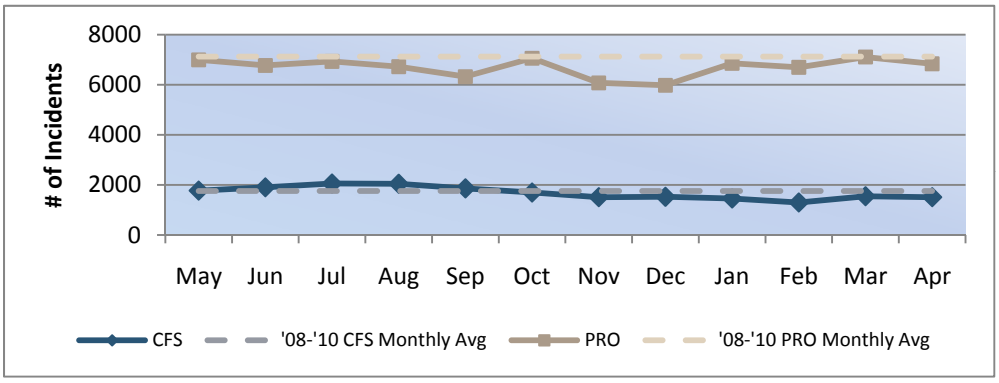

†Calls For Service: Citizen generated calls (911, non-emergency number, and cell phone); obligated time
†Proactive Policing: Traffic stops, field interviews, flag downs, citizen contacts, directed patrols, selective traffic enforcement, & problem solving; unobligated time
‡Code 3: Call requiring an Emergency Response when one or more of the following conditions is believed to exist: situation involves imminent potential for serious injury or death to any persons, in order to prevent or halt a crime of violence, when a serious public hazard exists, or emergency response will enhance the likelihood of apprehending a felony suspect.
§Arrest totals are based on the area in which the original crime occurred.

Property Crime

	YTD		2011		
	2010	2011	February	March	April
Vehicle Burglary	82	62	6	22	15
Residential Burglary	51	32	7	6	5
Commercial Burglary	24	10	3	2	2
Construction Burglary	4	2	2	0	0
Vandalism	106	67	13	23	15
Other**	178	174	40	47	49
Total	**445**	**347**	**71**	**100**	**86**
Construction Site Check	1,432	707	175	179	151
Property/Security Check	8,454	7,921	2,066	1,786	1,741

**Other Property Crimes include:
Arson, Bribery, Counterfeiting/ Forgery, Embezzlement, Extortion/ Blackmail, Fraud, Larceny/ Theft, Motor Vehicle Theft, Robbery, and Stolen Property Offenses

Traffic

	YTD		2011		
	2010	2011	February	March	April
Crashes					
Property Damage	124	170	35	41	40
Personal Injury	85	78	19	13	16
Fatal	1	1	0	1	0
Total	**210**	**249**	**54**	**55**	**56**
Alcohol-Related Crashes	17	19	2	1	9
Traffic Stops	12,968	10,450	2,507	2,786	2,734
DUI Arrests	207	169	39	45	46
Moving Citations	1,137	973	200	241	293

April 2011
Crashes by Time of Day

0000-0600 hrs	**8**
0600-0900 hrs	**8**
0900-1200 hrs	7
1200-1500 hrs	6
1500-1800 hrs	**15**
1800-2100 hrs	7
2100-2400 hrs	5

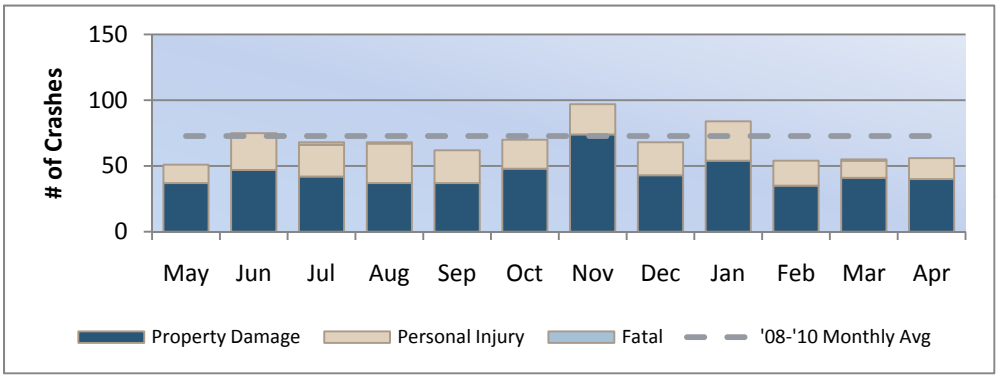

April 2011
Crashes by Day of Week

Sunday	4
Monday	7
Tuesday	**11**
Wednesday	**10**
Thursday	6
Friday	**12**
Saturday	6

April 2011
Top Crash Contributing Circumstances

Following Too Close (23)
Alcohol Impaired (9)
Inattention (8)
Failed To Yield (8)

January - March 2011
Top Crash Intersections

Highway 44 & Eagle Rd (7)
Amity Rd & Black Cat Rd (6)
Eagle Rd & Rivershore Ln/ Riverside Dr (4)
State St & Emmett Hwy (3)
Eagle Rd & State St (3)
State St & Linder Rd (3)
State St & Highway 55 (3)