SHERIFF'S OFFICE
ADA COUNTY
GARY RANEY, SHERIFF

Police Services Bureau
Monthly Report January 2009

Group A NIBRS Crime*

	YTD			2008		2009
	2008	2009	Clearance Rate 2009	November	December	January
Person Crime*	66	47	38.3%	64	57	47
Property Crime*	113	79	10.1%	148	99	79
Society Crime*	60	68	92.6%	55	58	68
Total	**239**	**194**	**45.9%**	**267**	**214**	**194**
Felony	108	77	20.8%	118	94	77
Misdemeanor	131	117	62.4%	149	120	117

ACSO Jurisdiction Population
COMPASS 2008: 102,440
Projection 2009: 104,849
% Change 2.4%

Group A NIBRS Crime Rate YTD (per 1,000)
2008: 2.3
2009: 1.9
% Change -20.7%

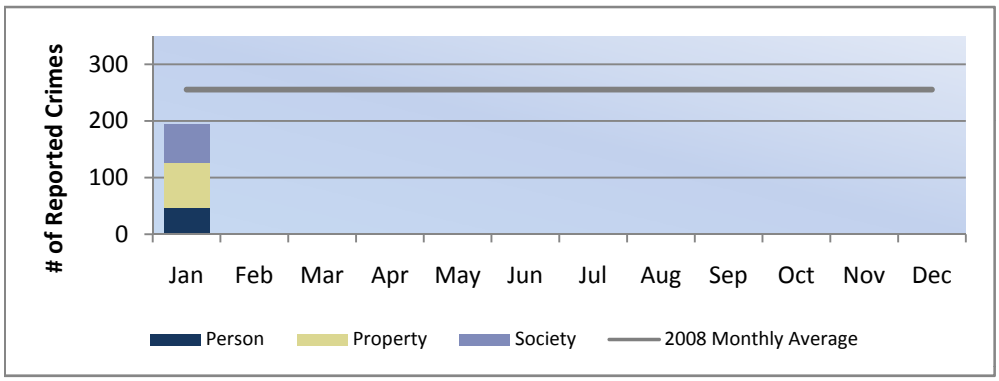

2008 Clearance Rates
Person: 74.6%
Property: 30.3%
Society: 91.5%
Total: 53.9%

Felony: 44.8%
Misdemeanor: 60.8%

*Group A NIBRS Crime include the Person, Property, and Society offense categories listed below.
*Person Crimes: Assault, Homicide, Kidnapping/ Abduction, Forcible and Non-forcible Sex Offenses
*Property Crimes: Arson, Bribery, Burglary, Counterfeiting/ Forgery, Destruction/ Damage/ Vandalism of Property, Embezzlement, Extortion/ Blackmail, Fraud Offenses, Larceny/ Theft Offenses, Motor Vehicle Theft, Robbery, Stolen Property Offenses
*Society Crimes: Drug/ Narcotic Offenses, Gambling, Pornography/ Obscene Material, Prostitution, Weapon Law Violations

Police Activity

	YTD			2008		2009
	2008	2009		November	December	January
Calls For Service†	1,655	1,421		1,492	1,598	1,421
Total Response Time	9:24	9:02		8:21	9:24	9:02
Code 3‡ Response Time	4:08	5:27		5:18	6:18	5:27
Officer-Initiated†	3,946	6,096		4,743	5,055	6,096
Proactive†	2,126	2,271		2,048	2,085	2,271
Reports (DR's)	1,331	1,203		1,199	1,238	1,203
Arrests§	262	311		335	299	311
Citations	813	1,271		1,047	1,116	1,271

January 2009
Top Calls For Service
Auto Accident Non-injury
Burglary Alarm
Suspicious Vehicle
Attempt To Locate Drunk Driver
Welfare Check

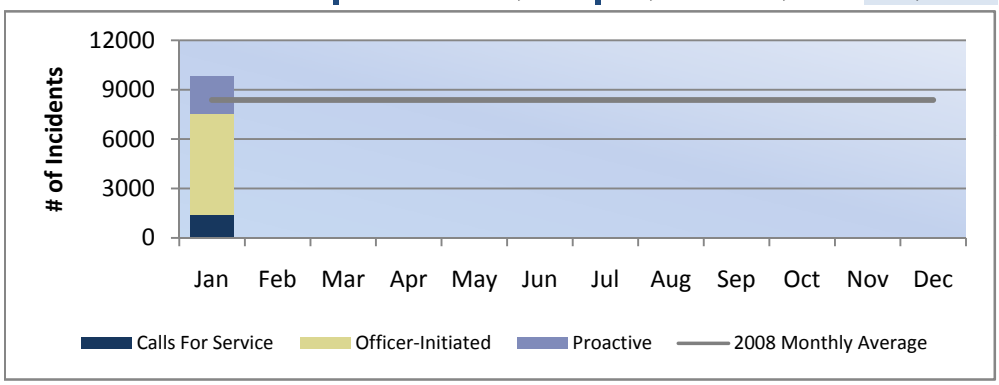

†Calls For Service: Citizen generated calls (911, non-emergency number, and cell phone); obligated time
†Officer-Initiated: Traffic stops, field interviews, flag downs, & citizen contacts; unobligated time
†Proactive: Directed patrols, selective traffic enforcement, & problem solving; unobligated time
‡Code 3: Call requiring an Emergency Response when one or more of the following conditions is believed to exist: situation involves imminent potential for serious injury or death to any persons, in order to prevent or halt a crime of violence, when a serious public hazard exists, or emergency response will enhance the likelihood of apprehending a felony suspect.
§Arrest totals are based on the area in which the original crime occurred.

Property Crime

	YTD 2008	YTD 2009	2009 January
Vehicle Burglary	13	5	5
Residential Burglary	16	13	13
Commercial Burglary	3	1	1
Construction Burglary	4	5	5
Vandalism	26	18	18
Other**	51	37	37
Total	**113**	**79**	**79**
Construction Site Check#	792	396	396
Property/Security Check	911	1,268	1,268

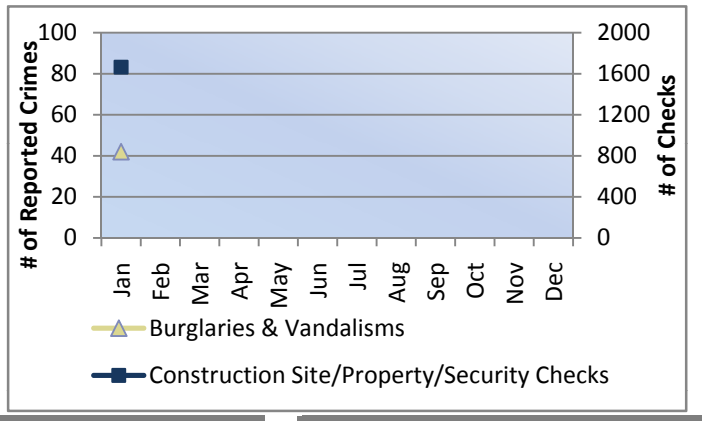

**Other Property Crimes include:
Arson, Bribery, Counterfeiting/ Forgery, Embezzlement, Extortion/ Blackmail, Fraud, Larceny/ Theft, Motor Vehicle Theft, Robbery, and Stolen Property Offenses

Tracking of Construction Site Checks began in March 2007.

Traffic

	YTD 2008	YTD 2009	2008 November	2008 December	2009 January
Crashes					
Property Damage	85	58	50	95	58
Personal Injury	41	20	32	43	20
Fatal	1	0	0	1	0
Total	**127**	**78**	**82**	**139**	**78**
Alcohol-Related Crashes	1	3	5	9	3
Traffic Stops	2,214	4,417	3,177	3,345	4,417
DUI Arrests	33	53	52	46	53
DWP Citations	83	119	105	121	119
Moving Citations	327	404	356	404	427

January 2009
Crashes by Time of Day

0000-0600 hrs	7
0600-0900 hrs	14
0900-1200 hrs	**16**
1200-1500 hrs	10
1500-1800 hrs	**16**
1800-2100 hrs	13
2100-2400 hrs	2

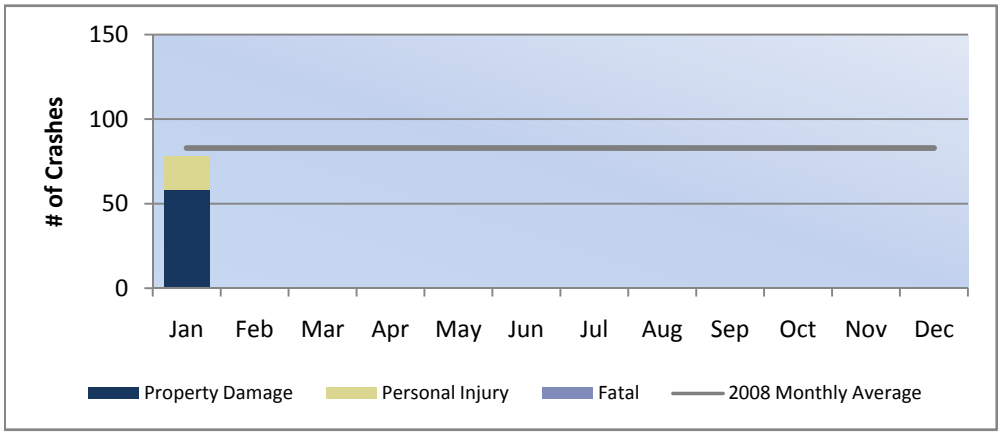

January 2009
Crashes by Day of Week

Sunday	7
Monday	**25**
Tuesday	7
Wednesday	8
Thursday	**12**
Friday	**13**
Saturday	6

January 2009
Top Crash Contributing Circumstances

Speed Too Fast For Conditions

Following Too Close

Inattention

October - December 2008
Top Crash Intersections

Ten Mile Rd & Overland Rd
State St & Park Ln/ Old Valley Rd
Highway 44 & Eagle Rd
Victory Rd & Cole Rd
Maple Grove Rd & Victory Rd
Meridian Rd & Columbia Rd
State St & Eagle Rd