Police Services Bureau
Monthly Report July 2012

Group A NIBRS Crime*

	YTD 2011	YTD 2012	Clearance Rate 2012 YTD	2012 May	2012 June	2012 July
Person Crime*						
Property Crime*						
Society Crime*						
Total	Information Not Available At This Time					
Felony						
Misdemeanor						

ACSO Jurisdiction Population
COMPASS 2011: 102,020
COMPASS 2012: 102,630
% Change 0.6%

Group A NIBRS Crime Rate YTD (per 1,000)
2011:
2012:
% Change

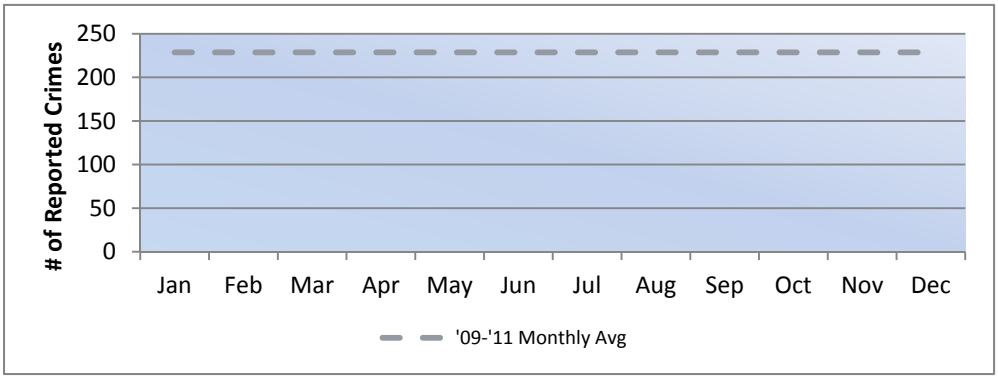

2011 Clearance Rates
Person: 73.7%
Property: 35.4%
Society: 93.6%
Total: 58.9%

Felony: 52.9%
Misdemeanor: 62.9%

As of April 2012

*Group A NIBRS Crime include the Person, Property, and Society offense categories listed below.
*Person Crimes: Assault, Homicide, Kidnapping/ Abduction, Forcible and Non-forcible Sex Offenses
*Property Crimes: Arson, Bribery, Burglary, Counterfeiting/ Forgery, Destruction/ Damage/ Vandalism of Property, Embezzlement, Extortion/ Blackmail, Fraud Offenses, Larceny/ Theft Offenses, Motor Vehicle Theft, Robbery, Stolen Property Offenses
*Society Crimes: Drug/ Narcotic Offenses, Gambling, Pornography/ Obscene Material, Prostitution, Weapon Law Violations

Police Activity

	YTD 2011	YTD 2012	2012 May	2012 June	2012 July
Calls For Service† (Total)	11,558	12,348	1,893	2,020	2,167
Total Response Time	8:28	8:04	7:52	8:12	7:33
Code 3‡ Calls For Service	259	301	40	49	56
Code 3‡ Response Time	5:14	4:37	4:09	4:23	4:51
Proactive Policing†	46,657	46,228	7,039	5,842	5,960
Reports (DR's)	Information Not Available At This Time				
Arrests§					
Citations	4,840	4,134	580	534	516

July 2012
Top Calls For Service
Check For Illegal Fireworks (123)
Attempt To Locate Reckless Driver (97)
Burglary Alarm (94)
Welfare Check (88)
Citizen Assist (72)
Attempt To Locate Drunk Driver (69)

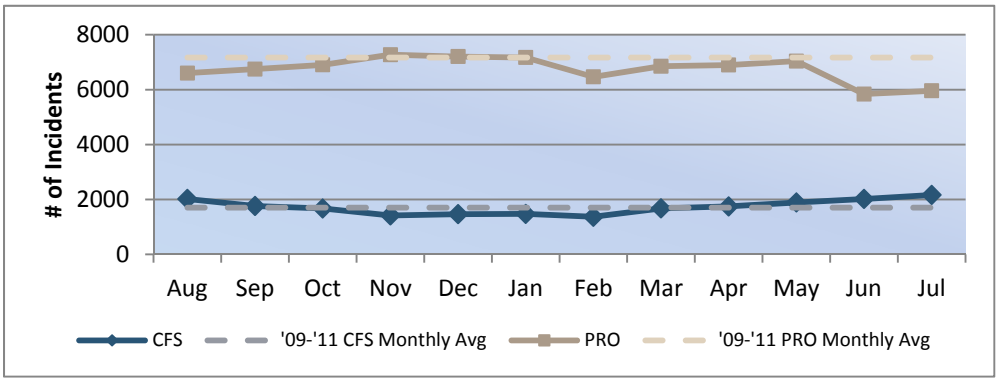

†Calls For Service: Citizen generated calls (911, non-emergency number, and cell phone); obligated time
†Proactive Policing: Traffic stops, field interviews, flag downs, citizen contacts, directed patrols, selective traffic enforcement, & problem solving; unobligated time
‡Code 3: Call requiring an Emergency Response when one or more of the following conditions is believed to exist: situation involves imminent potential for serious injury or death to any persons, in order to prevent or halt a crime of violence, when a serious public hazard exists, or emergency response will enhance the likelihood of apprehending a felony suspect.
§Arrest totals are based on the area in which the original crime occurred.

Property Crime

	YTD 2011	YTD 2012	2012 May	2012 June	2012 July
Vehicle Burglary					
Residential Burglary					
Commercial Burglary					
Construction Burglary					
Vandalism	Information Not Available At This Time				
Theft					
Other**					
Total					
Construction Site Check	1,076	1,849	296	234	240
Property/Security Check	12,612	13,043	2,001	1,640	1,611

**Other Property Crimes include:

Arson, Bribery, Counterfeiting/ Forgery, Embezzlement, Extortion/ Blackmail, Fraud, Motor Vehicle Theft, Robbery, and Stolen Property Offenses

Traffic

	YTD 2011	YTD 2012	2012 May	2012 June	2012 July
Crashes					
Property Damage	277	271	36	36	37
Personal Injury	132	141	19	20	19
Fatal	2	3	0	1	1
Total	**411**	**415**	**55**	**57**	**57**
Alcohol-Related Crashes	36	29	4	4	3
Traffic Stops	17,496	15,317	2,212	1,814	1,829
DUI Arrests	Information Not Available At This Time				
Moving Citations	1,755	1,511	231	176	201

July 2012
Crashes by Time of Day

0000-0600 hrs	4
0600-0900 hrs	1
0900-1200 hrs	**13**
1200-1500 hrs	**12**
1500-1800 hrs	**13**
1800-2100 hrs	8
2100-0000 hrs	5

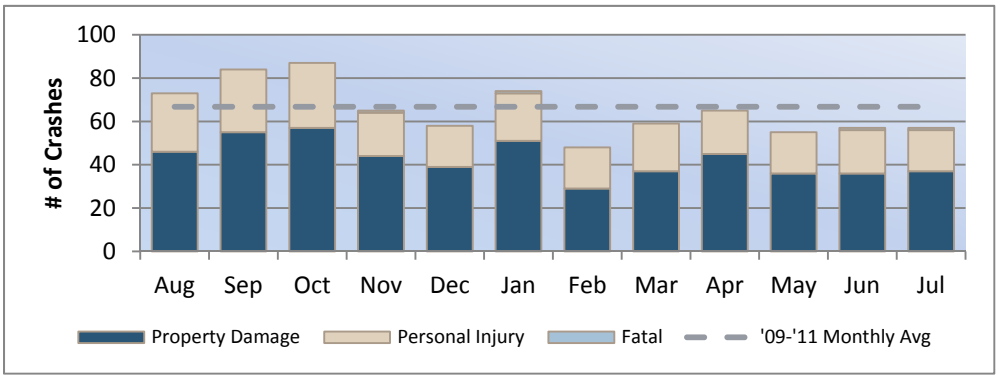

July 2012
Crashes by Day of Week

Sunday	3
Monday	**11**
Tuesday	7
Wednesday	6
Thursday	**15**
Friday	9
Saturday	6

July 2012
Top Crash Contributing Circumstances

Inattention (28)
Failed to Yield (11)
Following Too Close (9)
Distracted IN or ON Vehicle (6)

April - June 2012
Top Crash Intersections

Eagle Rd & Riverside Dr/ Rivershore Ln (6)
State St & Highway 55 (5)
Highway 44 & Edgewood Ln/ Riverside Dr (5)
Highway 44 & W State St (4)
Amity Rd & Five Mile Rd (4)
Victory Rd & Cole Rd (4)
Highway 44 & Eagle Rd (4)
Shaw Mountain Rd & Rocky Bluff Ln (3)
Victory Rd & Five Mile Rd (3)
State St & Park Ln/ Old Valley Rd (3)
Chinden Blvd & Locust Grove Rd (3)