Police Services Bureau
Monthly Report June 2012

Group A NIBRS Crime*

	YTD 2011	YTD 2012	Clearance Rate 2012 YTD	2012 April	2012 May	2012 June
Person Crime*	363	338	51.8%	58	76	45
Property Crime*	596	757	20.3%	116	169	134
Society Crime*	312	325	85.5%	67	43	42
Total	**1,271**	**1,420**	**42.7%**	**241**	**288**	**221**
Felony	504	628	31.8%	100	145	96
Misdemeanor	767	792	51.4%	141	143	125

ACSO Jurisdiction Population
COMPASS 2011: 102,020
COMPASS 2012: 102,630
% Change 0.6%

Group A NIBRS Crime Rate YTD (per 1,000)
2011: 12.5
2012: 13.8
% Change 11.1%

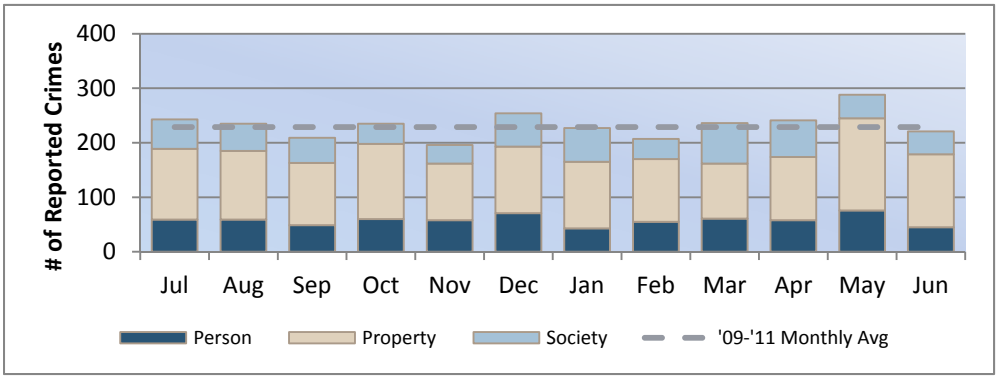

2011 Clearance Rates
Person: 73.7%
Property: 35.4%
Society: 93.6%
Total: 58.9%

Felony: 52.9%
Misdemeanor: 62.9%

As of April 2012

*Group A NIBRS Crime include the Person, Property, and Society offense categories listed below.
*Person Crimes: Assault, Homicide, Kidnapping/ Abduction, Forcible and Non-forcible Sex Offenses
*Property Crimes: Arson, Bribery, Burglary, Counterfeiting/ Forgery, Destruction/ Damage/ Vandalism of Property, Embezzlement, Extortion/ Blackmail, Fraud Offenses, Larceny/ Theft Offenses, Motor Vehicle Theft, Robbery, Stolen Property Offenses
*Society Crimes: Drug/ Narcotic Offenses, Gambling, Pornography/ Obscene Material, Prostitution, Weapon Law Violations

Police Activity

	YTD 2011	YTD 2012	2012 April	2012 May	2012 June
Calls For Service† (Total)	9,479	10,181	1,749	1,893	2,020
Total Response Time	8:29	8:11	8:03	7:52	8:12
Code 3‡ Calls For Service	221	245	40	40	49
Code 3‡ Response Time	4:59	4:34	4:36	4:09	4:23
Proactive Policing†	40,024	40,268	6,897	7,039	5,842
Reports (DR's)	6,609	6,237	1,022	1,127	978
Arrests§	1,317	1,203	199	191	143
Citations	3,950	3,615	625	578	533

June 2012
Top Calls For Service

Welfare Check (89)
Attempt To Locate Reckless Driver (86)
Citizen Assist (85)
Suspicious Vehicle (71)
Burglary Alarm (68)

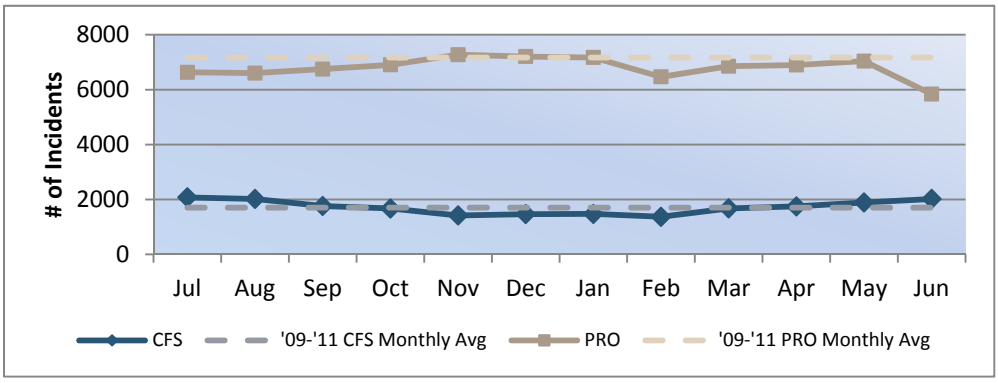

†Calls For Service: Citizen generated calls (911, non-emergency number, and cell phone); obligated time
†Proactive Policing: Traffic stops, field interviews, flag downs, citizen contacts, directed patrols, selective traffic enforcement, & problem solving; unobligated time
‡Code 3: Call requiring an Emergency Response when one or more of the following conditions is believed to exist: situation involves imminent potential for serious injury or death to any persons, in order to prevent or halt a crime of violence, when a serious public hazard exists, or emergency response will enhance the likelihood of apprehending a felony suspect.
§Arrest totals are based on the area in which the original crime occurred.

Property Crime

	YTD		2012		
	2011	2012	April	May	June
Vehicle Burglary	90	202	24	68	28
Residential Burglary	47	87	17	23	17
Commercial Burglary	19	21	4	4	4
Construction Burglary	2	1	1	0	0
Vandalism	137	175	27	21	41
Theft	186	193	35	43	29
Other**	115	78	8	10	15
Total	**596**	**757**	**116**	**169**	**134**
Construction Site Check	1,013	1,609	352	296	234
Property/Security Check	11,202	11,432	2,063	2,001	1,640

**Other Property Crimes include:

Arson, Bribery, Counterfeiting/ Forgery, Embezzlement, Extortion/ Blackmail, Fraud, Motor Vehicle Theft, Robbery, and Stolen Property Offenses

Traffic

	YTD		2012		
	2011	2012	April	May	June
Crashes					
Property Damage	242	233	45	36	35
Personal Injury	108	119	20	18	18
Fatal	2	2	0	0	1
Total	**352**	**354**	**65**	**54**	**54**
Alcohol-Related Crashes	31	26	5	4	4
Traffic Stops	14,747	13,488	2,184	2,212	1,814
DUI Arrests	230	199	31	38	24
Moving Citations	1,442	1,310	242	231	176

June 2012
Crashes by Time of Day

0000-0600 hrs	2
0600-0900 hrs	3
0900-1200 hrs	8
1200-1500 hrs	**14**
1500-1800 hrs	**14**
1800-2100 hrs	8
2100-0000 hrs	5

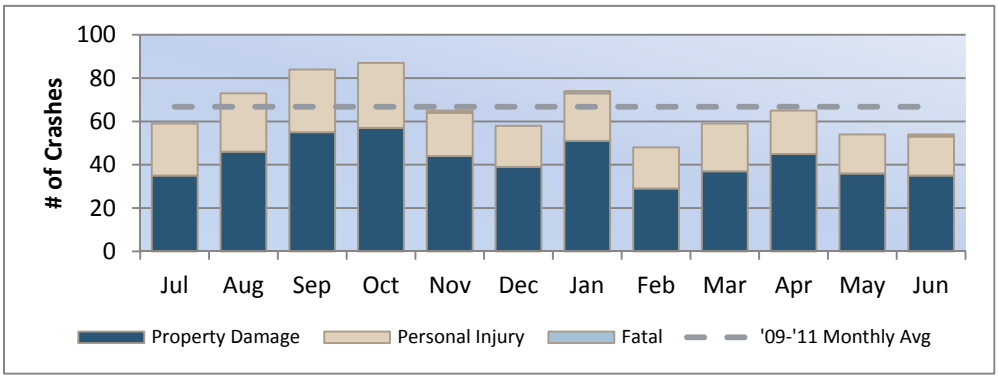

June 2012
Crashes by Day of Week

Sunday	4
Monday	**11**
Tuesday	8
Wednesday	3
Thursday	**11**
Friday	7
Saturday	**10**

June 2012
Top Crash Contributing Circumstances

Inattention (19)
Following Too Close (13)
Speed Too Fast For Conditions (5)
Alcohol Impaired (4)

April - June 2012
Top Crash Intersections

Eagle Rd & Riverside Dr/ Rivershore Ln (6)
State St & Highway 55 (5)
Highway 44 & Edgewood Ln/ Riverside Dr (5)
Highway 44 & W State St (4)
Amity Rd & Five Mile Rd (4)
Victory Rd & Cole Rd (4)
Highway 44 & Eagle Rd (4)
Shaw Mountain Rd & Rocky Bluff Ln (3)
Victory Rd & Five Mile Rd (3)
State St & Park Ln/ Old Valley Rd (3)
Chinden Blvd & Locust Grove Rd (3)