SHERIFF'S OFFICE
ADA COUNTY
GARY RANEY, SHERIFF

Police Services Bureau
Monthly Report April 2010

Group A NIBRS Crime*

	YTD			2010		
	2009	2010	Clearance Rate 2010	February	March	April
Person Crime*	236	248	44.0%	56	66	54
Property Crime*	430	446	22.0%	90	103	134
Society Crime*	210	212	86.3%	67	52	39
Total	**876**	**906**	**43.0%**	**213**	**221**	**227**
Felony	369	365	33.4%	74	89	95
Misdemeanor	505	537	49.7%	139	131	131

ACSO Jurisdiction Population
COMPASS 2009: 104,600
COMPASS 2010: 101,430
% Change -3.0%

Group A NIBRS Crime Rate YTD (per 1,000)
2009: 8.4
2010: 8.9
% Change 6.7%

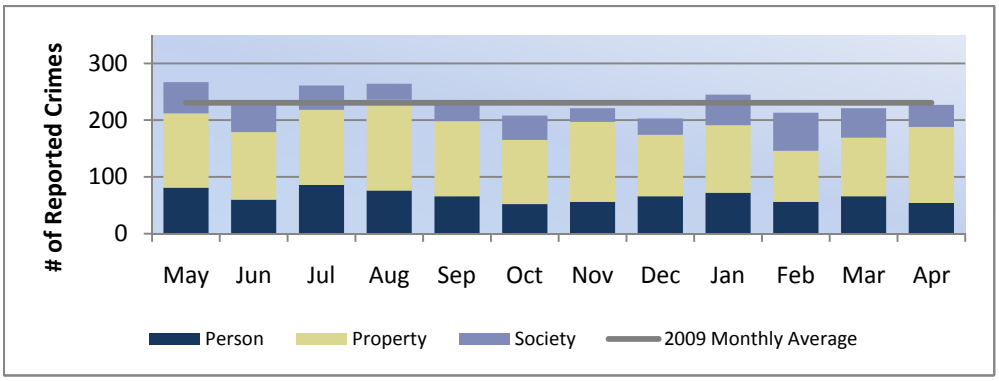

2009 Clearance Rates
Person: 70.6%
Property: 28.9%
Society: 91.9%
Total: 52.5%

Felony: 44.0%
Misdemeanor: 59.1%

As of February 2010

*Group A NIBRS Crime include the Person, Property, and Society offense categories listed below.
*Person Crimes: Assault, Homicide, Kidnapping/ Abduction, Forcible and Non-forcible Sex Offenses
*Property Crimes: Arson, Bribery, Burglary, Counterfeiting/ Forgery, Destruction/ Damage/ Vandalism of Property, Embezzlement, Extortion/ Blackmail, Fraud Offenses, Larceny/ Theft Offenses, Motor Vehicle Theft, Robbery, Stolen Property Offenses
*Society Crimes: Drug/ Narcotic Offenses, Gambling, Pornography/ Obscene Material, Prostitution, Weapon Law Violations

Police Activity

	YTD			2010		
	2009	2010	February	March	April
Calls For Service† (Total)	6,368	5,989	1,319	1,522	1,679
Total Response Time	8:16	8:27	8:07	9:52	7:43
Code 3‡ Calls For Service	175	140	21	43	41
Code 3‡ Response Time	5:02	5:04	3:50	5:01	5:49
Proactive Policing†	30,925	32,143	7,553	8,078	7,937
Reports (DR's)	4,992	4,418	1,043	1,160	1,106
Arrests§	1,057	877	238	231	188
Citations	4,629	3,257	811	832	804

April 2010
Top Calls For Service
Loose/Dead/Injured Animal (72)
Attempt To Locate Reckless Driver (71)
Burglary Alarm (68)
Welfare Check (66)
Suspicious Vehicle (53)
Citizen Assist (53)

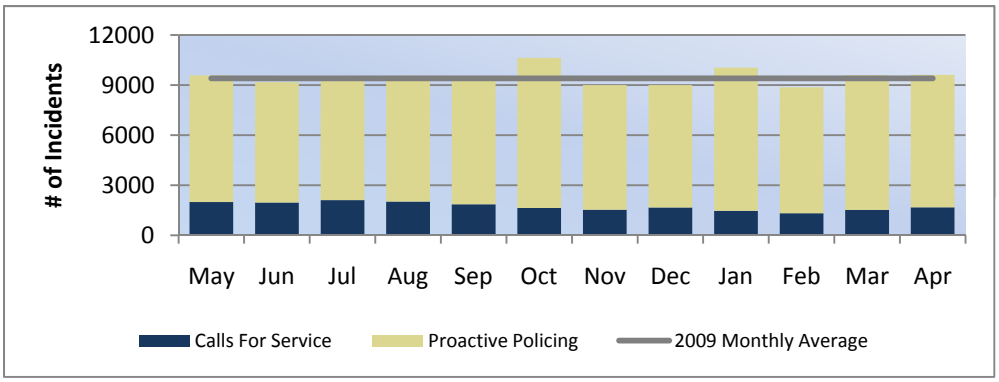

†Calls For Service: Citizen generated calls (911, non-emergency number, and cell phone); obligated time
†Proactive Policing: Traffic stops, field interviews, flag downs, citizen contacts, directed patrols, selective traffic enforcement, & problem solving; unobligated time
‡Code 3: Call requiring an Emergency Response when one or more of the following conditions is believed to exist: situation involves imminent potential for serious injury or death to any persons, in order to prevent or halt a crime of violence, when a serious public hazard exists, or emergency response will enhance the likelihood of apprehending a felony suspect.
§Arrest totals are based on the area in which the original crime occurred.

Property Crime

	YTD		2010		
	2009	2010	February	March	April
Vehicle Burglary	49	86	20	20	27
Residential Burglary	52	50	6	16	18
Commercial Burglary	7	24	2	2	0
Construction Burglary	5	4	0	0	3
Vandalism	118	103	21	21	32
Other**	199	179	41	44	54
Total	**430**	**446**	**90**	**103**	**134**
Construction Site Check#	1,794	1,432	290	393	408
Property/Security Check	4,936	8,454	2,014	2,062	1,975

**Other Property Crimes include:
Arson, Bribery, Counterfeiting/ Forgery, Embezzlement, Extortion/ Blackmail, Fraud, Larceny/ Theft, Motor Vehicle Theft, Robbery, and Stolen Property Offenses

Traffic

	YTD		2010		
	2009	2010	February	March	April
Crashes					
Property Damage	178	122	35	28	29
Personal Injury	98	84	12	20	20
Fatal	2	1	1	0	0
Total	**278**	**207**	**48**	**48**	**49**
Alcohol-Related Crashes	20	15	1	1	5
Traffic Stops	14,823	12,968	3,159	3,110	3,216
DUI Arrests	207	206	56	49	59
Moving Citations	2,043	1,133	279	290	315

April 2010
Crashes by Time of Day

0000-0600 hrs	5
0600-0900 hrs	**7**
0900-1200 hrs	6
1200-1500 hrs	**7**
1500-1800 hrs	**16**
1800-2100 hrs	4
2100-2400 hrs	4

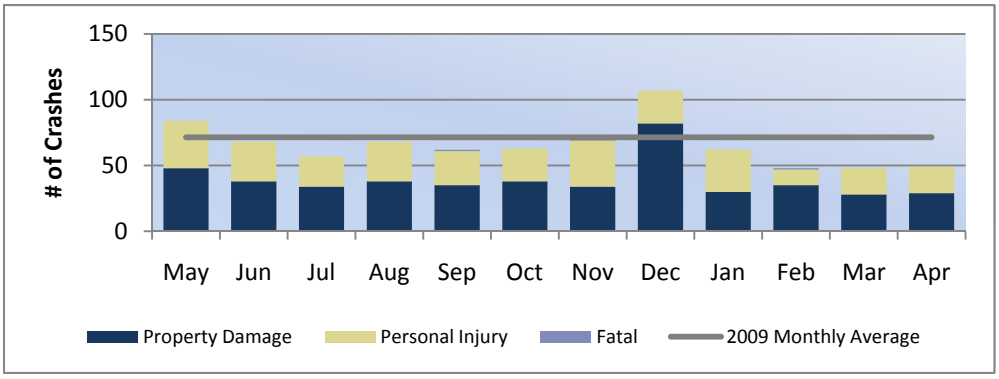

April 2010
Crashes by Day of Week

Sunday	7
Monday	**8**
Tuesday	5
Wednesday	5
Thursday	**9**
Friday	5
Saturday	**10**

April 2010
Top Crash Contributing Circumstances

Inattention (17)
Following Too Close (13)
Speed Too Fast For Conditions (5)
Failed To Yield (5)
Alcohol Impaired (5)

January - March 2010
Top Crash Intersections

State St & Highway 55 (7)
Eagle Rd & Highway 44 (6)
Highway 55 & Floating Feather Rd (3)
Star Rd & McMillan Rd (3)
Lake Hazel Rd & Cloverdale Rd (3)
Federal Way & Tolpmis St (3)
Victory Rd & Five Mile Rd (3)
Eagle Rd & Chinden Blvd (3)
Highway 44 & W State St (3)