Police Services Bureau
Monthly Report October 2012

Group A NIBRS Crime*

	YTD 2011	YTD 2012	Clearance Rate 2012 YTD	2012 August	2012 September	2012 October
Person Crime*	590	637	53.7%	87	58	85
Property Crime*	1,104	1,339	23.7%	169	146	101
Society Crime*	499	547	82.4%	44	57	45
Total	**2,193**	**2,523**	**44.0%**	**300**	**261**	**231**
Felony	902	1,049	36.8%	118	99	74
Misdemeanor	1,291	1,474	49.2%	182	162	157

ACSO Jurisdiction Population
COMPASS 2011: 102,020
COMPASS 2012: 102,630
% Change 0.6%

Group A NIBRS Crime Rate YTD (per 1,000)
2011: 21.5
2012: 24.6
% Change 14.4%

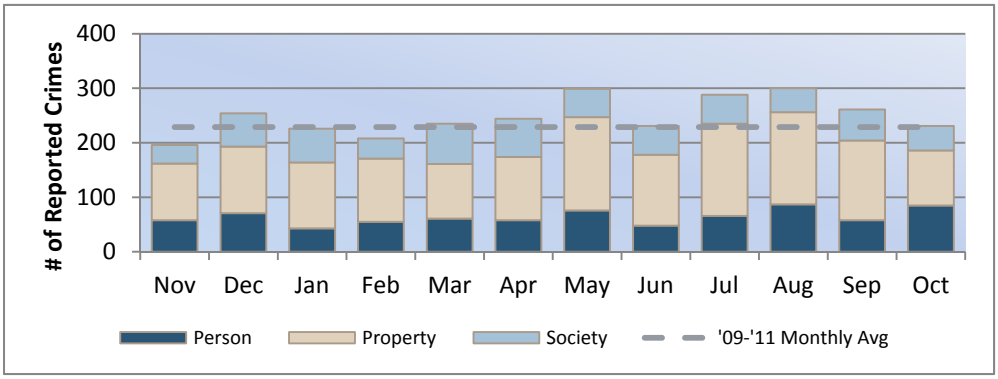

2011 Clearance Rates
Person: 73.7%
Property: 35.4%
Society: 93.6%
Total: 58.9%

Felony: 52.9%
Misdemeanor: 62.9%

As of April 2012

*Group A NIBRS Crime include the Person, Property, and Society offense categories listed below.
*Person Crimes: Assault, Homicide, Kidnapping/ Abduction, Forcible and Non-forcible Sex Offenses
*Property Crimes: Arson, Bribery, Burglary, Counterfeiting/ Forgery, Destruction/ Damage/ Vandalism of Property, Embezzlement, Extortion/ Blackmail, Fraud Offenses, Larceny/ Theft Offenses, Motor Vehicle Theft, Robbery, Stolen Property Offenses
*Society Crimes: Drug/ Narcotic Offenses, Gambling, Pornography/ Obscene Material, Prostitution, Weapon Law Violations

Police Activity

	YTD 2011	YTD 2012	2012 August	2012 September	2012 October
Calls For Service† (Total)	17,017	17,937	2,051	1,796	1,742
Total Response Time	8:30	8:03	8:13	7:57	7:45
Code 3‡ Calls For Service	382	450	56	52	41
Code 3‡ Response Time	5:13	4:55	5:21	5:29	5:43
Proactive Policing†	66,911	66,900	6,649	6,706	7,317
Reports (DR's)	11,227	10,218	1,044	910	949
Arrests§	2,190	2,008	188	182	201
Citations	6,998	6,151	664	677	672

October 2012
Top Calls For Service
Welfare Check (97)
Loose/Dead/Injured Animal (85)
Citizen Assist (76)
Auto Accident Non-Injury (74)
Burglary Alarm (73)
Attempt To Locate Reckless Driver (72)

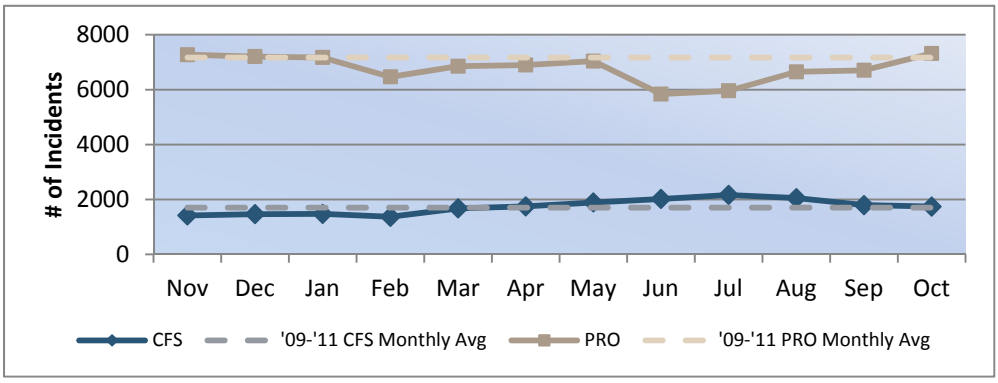

†Calls For Service: Citizen generated calls (911, non-emergency number, and cell phone); obligated time
†Proactive Policing: Traffic stops, field interviews, flag downs, citizen contacts, directed patrols, selective traffic enforcement, & problem solving; unobligated time
‡Code 3: Call requiring an Emergency Response when one or more of the following conditions is believed to exist: situation involves imminent potential for serious injury or death to any persons, in order to prevent or halt a crime of violence, when a serious public hazard exists, or emergency response will enhance the likelihood of apprehending a felony suspect.
§Arrest totals are based on the area in which the original crime occurred.

Property Crime

	YTD		2012		
	2011	2012	August	September	October
Vehicle Burglary	198	265	19	15	9
Residential Burglary	106	170	21	31	13
Commercial Burglary	42	46	3	12	3
Construction Burglary	3	1	0	0	0
Vandalism	247	301	42	33	17
Theft	314	362	47	33	37
Other**	194	194	37	22	22
Total	**1,104**	**1,339**	**169**	**146**	**101**
Construction Site Check	1,533	2,681	205	300	327
Property/Security Check	17,198	18,444	1,716	1,746	1,939

**Other Property Crimes include:

Arson, Bribery, Counterfeiting/ Forgery, Embezzlement, Extortion/ Blackmail, Fraud, Motor Vehicle Theft, Robbery, and Stolen Property Offenses

Traffic

	YTD		2012		
	2011	2012	August	September	October
Crashes					
Property Damage	435	426	45	57	46
Personal Injury	218	218	25	26	25
Fatal	2	6	1	1	0
Total	**655**	**650**	**71**	**84**	**71**
Alcohol-Related Crashes	49	45	7	2	3
Traffic Stops	25,166	22,430	2,217	2,406	2,490
DUI Arrests	425	319	28	25	37
Moving Citations	2,589	2,232	268	228	223

October 2012
Crashes by Time of Day

0000-0600 hrs	2
0600-0900 hrs	**20**
0900-1200 hrs	8
1200-1500 hrs	6
1500-1800 hrs	**20**
1800-2100 hrs	**12**
2100-0000 hrs	3

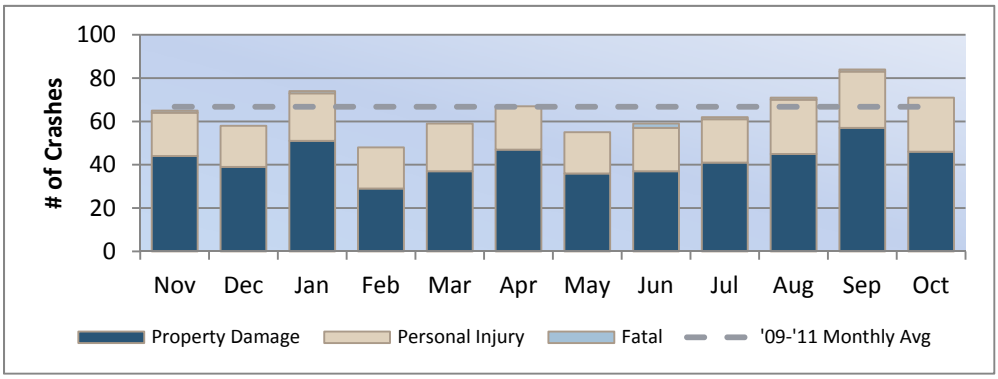

October 2012
Crashes by Day of Week

Sunday	5
Monday	9
Tuesday	**15**
Wednesday	**19**
Thursday	5
Friday	12
Saturday	6

October 2012
Top Crash Contributing Circumstances

Inattention (26)
Following Too Close (26)
Failed to Maintain Lane (14)
Failed to Obey Stop Sign (8)

April - June 2012
Top Crash Intersections

Eagle Rd & Riverside Dr/ Rivershore Ln (6)
State St & Highway 55 (5)
Highway 44 & Edgewood Ln/ Riverside Dr (5)
Highway 44 & W State St (4)
Amity Rd & Five Mile Rd (4)
Victory Rd & Cole Rd (4)
Highway 44 & Eagle Rd (4)
Shaw Mountain Rd & Rocky Bluff Ln (3)
Victory Rd & Five Mile Rd (3)
State St & Park Ln/ Old Valley Rd (3)
Chinden Blvd & Locust Grove Rd (3)