Police Services Bureau
Monthly Report January 2013

Group A NIBRS Crime*

	YTD		Clearance Rate 2013 YTD	Past 3 Months		
	2012	2013		November	December	January
Person Crime*	43	57	45.6%	60	63	57
Property Crime*	120	85	11.8%	142	121	85
Society Crime*	62	57	78.9%	48	50	57
Total	**225**	**199**	**40.7%**	**250**	**234**	**199**
Felony	91	73	27.4%	111	66	73
Misdemeanor	134	126	48.4%	139	168	126

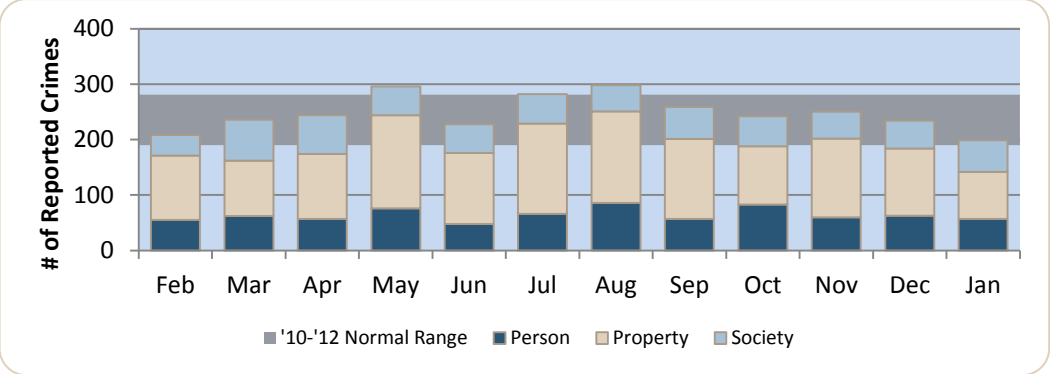

*Group A NIBRS Crime include the Person, Property, and Society offense categories listed below.
*Person Crimes: Assault, Homicide, Kidnapping/ Abduction, Forcible and Non-forcible Sex Offenses
*Property Crimes: Arson, Bribery, Burglary, Counterfeiting/ Forgery, Destruction/ Damage/ Vandalism of Property, Embezzlement, Extortion/ Blackmail, Fraud Offenses, Larceny/ Theft Offenses, Motor Vehicle Theft, Robbery, Stolen Property Offenses
*Society Crimes: Drug/ Narcotic Offenses, Gambling, Pornography/ Obscene Material, Prostitution, Weapon Law Violations

ACSO Jurisdiction Population

COMPASS 2012: 102,630
(2013 Population Estimates Not Available)

Group A NIBRS Crime Rate YTD (per 1,000)

2012: 2.2
2013: 1.9
% Change -11.6%

2012 Clearance Rates
(as of February 2013)

Person: 72.9%
Property: 29.6%
Society: 88.4%
Total: 53.4%
Felony: 44.7%
Misdemeanor: 59.2%

Police Activity

	YTD		Past 3 Months		
	2012	2013	November	December	January
Calls For Service† (Total)	1,474	1,553	1,535	1,587	1,553
Total Response Time	8:52	8:56	7:46	7:51	8:56
Code 3‡ Calls For Service	40	38	27	39	38
Code 3‡ Response Time	3:55	5:44	6:03	5:18	5:44
Proactive Policing†	7,171	6,915	6,821	6,859	6,915
Reports (DR's)	1,101	1,059	905	951	1,059
Arrests§	232	214	171	210	214
Citations	656	570	585	612	570

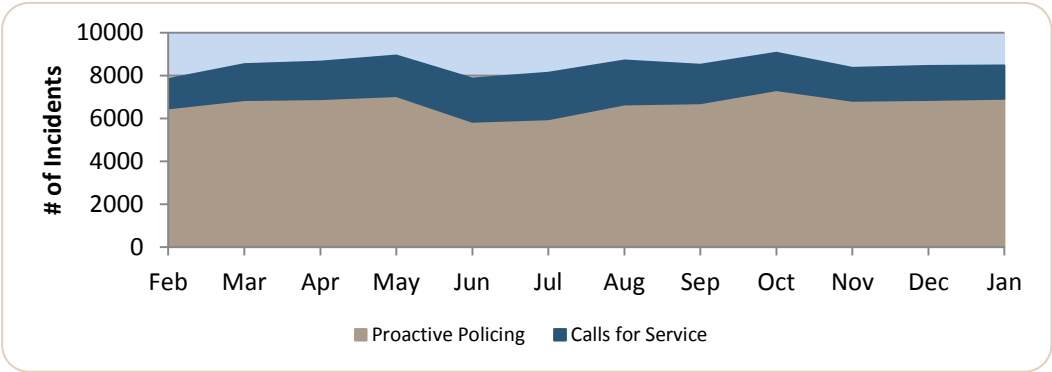

January 2013
Top Calls For Service

Auto Accident (201)
Welfare Check (93)
Alarm (81)
Reckless Driver (75)
Suspicious Situation (73)
Citizen Assist (57)

†Calls For Service: Citizen generated calls (911, non-emergency number, and cell phone); obligated
†Proactive Policing: Traffic stops, field interviews, flag downs, citizen contacts, directed patrols, selective traffic enforcement, & problem solving; unobligated time
‡Code 3: Call requiring an Emergency Response when one or more of the following conditions is believed to exist: situation involves imminent potential for serious injury or death to any persons, in order to prevent or halt a crime of violence, when a serious public hazard exists, or emergency response will enhance the likelihood of apprehending a felony suspect.
§Arrest totals are based on the area in which the original crime occurred.

Selected Crimes/Incidents

	YTD		Past 3 Months		
	2012	2013	November	December	January
Burglary: Vehicle	34	9	39	8	9
Residential	7	7	14	10	7
Commercial	4	8	2	7	8
Vandalism	28	13	28	43	13
Domestic Battery/Assault	12	17	20	23	17
Property/Security/ Construction Site Checks	2,278	2,332	2,175	2,189	2,332
Welfare Check Incidents	125	102	115	116	102
Suicide-Related Incidents**	32	30	18	29	30
Mental Hold Incidents	5	5	2	4	5

***Suicide-Related Incidents include Suicide, Attempted Suicide, Suicidal Subject, Hanging, and Overdose. (Please note that overdoses can be accidental or intentional.)*

Juvenile Crime
(by # of juveniles)

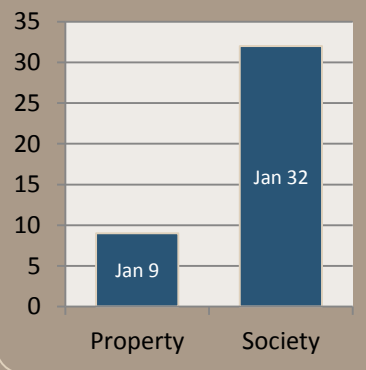

Traffic

	YTD		Past 3 Months		
	2012	2013	November	December	January
Total Crashes	**74**	**141**	**60**	**100**	**141**
Property Damage	51	107	45	73	107
Personal Injury	22	34	15	26	34
Fatal	1	0	0	1	0
Alcohol-Related Crashes	6	5	6	9	5
Traffic Stops	2,678	2,059	2,415	2,372	2,059
DUI Arrests	38	26	30	48	26
Moving Citations	205	234	213	229	234

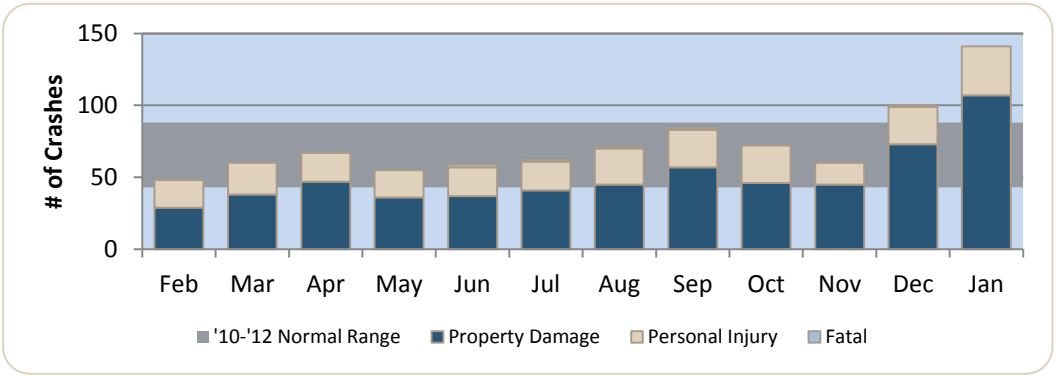

January 2013

Crashes by Time of Day

0000-0600 hrs	9
0600-0900 hrs	**27**
0900-1200 hrs	**26**
1200-1500 hrs	**26**
1500-1800 hrs	24
1800-2100 hrs	12
2100-0000 hrs	16

Crashes by Day of Week

Sunday	13
Monday	**27**
Tuesday	19
Wednesday	9
Thursday	**36**
Friday	24
Saturday	13

Top Crash Contributing Circumstances

Speed Too Fast For Conditions (92)
Failed to Maintain Lane (18)
Inattention (17)
Following Too Close (15)

October - December 2012

Top Crash Intersections

Highway 44 & Eagle Rd (9)
State St & Linder Rd (6)
Star Rd & Chinden Blvd (4)
Eagle Rd & Riverside Dr/ Rivershore Ln (4)
Eagle Rd & Chinden Blvd (4)
Chinden Blvd & Meridian Rd (4)